



## PYRENE RAID - ARWS EUROPEAN SERIES - SPANISH LEAGUE

23-24 MAY 2026

Category ELITE									
R	▶184,2km◀	▲ 7185m	▼ 7180m	08:30▶		◀13:30		23:05	
	Distance	Elev. Gain +	Elev. Gain -	Opening▶		◀Closing	Notes	Box End Stage	Best Time
<b>ETAPA 1</b>									
S1	▶3,0km◀	▲ 40m	▼ 40m	08:30▶				A	0:25
S2	▶23,0km◀	▲ 850m	▼ 600m					B	1:45
S3	▶2,0km◀	▲ 130m	▼ 130m	10:30▶		▶16:00	Closing Time to start Stage 3	B	1:00
S4	▶5,0km◀	▲ 200m	▼ 200m			◀17:00		B	0:45
S5	▶8,0km◀	▲ 350m	▼ 350m			◀17:00	MTB 5km Vía Ferrata 3km	B	1:00
S6	▶37,5km◀	▲ 1870m	▼ 1870m			◀22:00	MTB 14km/320+ Trek 23,5km/1550+	B	5:45
P.E	-	-	-	10:30▶		◀22:00	Laser Shooting	-	-
S7	▶15,0km◀	▲ 310m	▼ 560m	18:00▶		◀02:00		A	1:00
S8	▶12,0km◀	▲ 600m	▼ 600m	18:30▶		◀02:00		A	2:00
S9	▶35,2km◀	▲ 965m	▼ 960m	21:00▶				B	3:15
S10	▶21,5km◀	▲ 1200m	▼ 1200m	00:00▶		◀10:00		B	4:00
S11	▶19,0km◀	▲ 650m	▼ 650m	04:00▶		◀13:30		A	1:45
S12	▶3,0km◀	▲ 20m	▼ 20m	05:00▶		◀13:30		A	0:25





## STAGE 1 – FOOT ORIENTEERING

ELITE

Race mandatory equipment  
1 map - Scale 1:4000 - A4

### Notes:

- Free-order course
- Caution: open traffic through the village

S1		▶3,0km◀	▲ 40m	▼ 40m	08:30▶				0:25
Order	Code	Description	Value	Opening▶		◀Closing	Notes	Boxes	BestTime
△	S1	Football field	-	08:30▶					
	31	Tree	1						
	32	Sculpture	1						
	33	Sculpture	1						
	34	Fountain	1						
	35	Path junction	1						
	36	Path junction	1						
	37	Fountain	1						
	38	Cliff base	1						
	39	Covered passage	1						
	40	Cave	1						
	41	Building corner	1						
◎	T	Football field	1				T1		0:25

Emerg: 112/062 – Manuel Bara: 608076298 - Jorge García: 625456647






## STAGE 2 - MTB

ELITE

Race mandatory equipment + MTB equipment  
2 maps (1A3 - 1A4) - Scale 1:20000

### Notes:

- Mandatory-order course
- Be careful when traveling along road sections with open traffic (low traffic volume)

S2		▶23,0km◀	▲ 850m	▼ 600m					1:45
Order	Code	Description	Value	Opening▶		◀Closing	Notes	Boxes	BestTime
△	S2	Football field	-				T1		
1	36	Path junction	1						
2	101	Path junction	3						
3	102	Singletrack Corner	2						
4	103	Singletrack Corner	2						
5	104	Path junction	1						
◎	T	Big Tent	2				T2		1:45

Emerg: 112/062 – Manuel Bara: 608076298 - Jorge García: 625456647

## STAGE 3 – CANYONING



ELITE



Mandatory race equipment (except warm clothing, which may be left at the transition area) +  
Canyoning equipment (wetsuit, harness, figure 8 descender, double lanyard, carabiners, helmet)  
1 map (A4) - Scale 1:4000

### Notes:

- S3/S4/S5 can be completed in any order each team chooses.
- Laser shooting special stage available at any time at T2 from 10:30 a.m. to 10:00 p.m.
- **From 4:00 p.m. onwards, no team may leave the transition area to enter the canyon section.**
- Water canyon with 2 rappels secured by organization staff.
- Punch the 2 CP's after all team members have completed each rappel.

S3		▶2,0km◀	▲ 130m	▼ 130m	10:30▶				1:00
Order	Code	Description	Value	Opening▶	◀Closing	Notes	Boxes	BestTime	
△	S3	Big Tent	-	10:30▶		T2			
1	42	Rappel	3						
2	43	Rappel	2						
⊙	T	Big Tent	1		▶16:00	T2		1:00	

Emerg: 112/062 – Manuel Bara: 608076298 - Jorge García: 625456647

## STAGE 4 – FOOT ORIENTEERING

ELITE



Mandatory race equipment  
1 map (A4) - Scale 7500

### Notes:

- S3/S4/S5 can be completed in any order each team chooses.
- Laser shooting special stage available at any time at T2 from 10:30 a.m. to 10:00 p.m.
- Mandatory order stage

S4		▶5,0km◀	▲ 200m	▼ 200m		◀17:00			0:45
Order	Code	Description	Value	Opening▶	◀Closing	Notes	Boxes	BestTime	
△	S4	Big Tent	-			T2			
1	47	Re-entrant	1						
2	51	Re-entrant	1						
3	50	Boulder southwest side	1						
4	44	Small tree	1						
5	45	Cliff base	1						
6	46	Re-entrant	1						
7	54	Cliff base	1						
8	48	Tree	1						
9	52	Special feature	1						
10	53	Re-entrant	1						
11	55	Hut/Shelter	1						
12	49	Boulder on the northeast side	1						
⊙	T	Big Tent	1		◀17:00	T2		0:45	

Emerg: 112/062 – Manuel Bara: 608076298 - Jorge García: 625456647



## STAGE 5 – MTB + VÍA FERRATA

Race mandatory equipment + MTB equipment + Ferrata equipment (Helmet - Harness - Vía ferrata kit)  
1 Map (A4) - Scale 15000 + Vía Ferrata Croquis

### Notes:

- S3/S4/S5 can be completed in any order each team chooses.
- Laser shooting special stage available at any time at T2 from 10:30 a.m. to 10:00 p.m.
- Mandatory-order course. Teams ride by MTB to CP105 and then complete the Vía Ferrata on foot.
- CP 105 may only be punched with the timing chip upon arrival by MTB from the transition area.
- After completing the Vía Ferrata, it is mandatory to return to the transition area by MTB from CP105.
- The use of a certified climbing/mountain helmet is mandatory. / It is forbidden to complete the Vía Ferrata wearing MTB shoes with cleats.

S5	▶8,0km◀	▲ 350m	▼ 350m	5km BTT	3km Ferrata	◀17:00			1:00
Order	Code	Description	Value	Opening▶		◀Closing	Notes	Boxes	BestTime
△	S5	Big Tent	-				T2		
1	105	Open area	1						
2	106	Vía Ferrata	3						
3	107	Bunker	2						
⊙	T	Big Tent	1			◀17:00	T2		1:00

Emerg: 112/062 – Manuel Bara: 608076298 - Jorge García: 625456647



## STAGE 6 – MTB+TREKKING

ELITE

Race mandatory equipment + MTB equipment + Trekking shoes  
3 Maps (1 A4 - 2A3) - Scales 1:20000 / 1:15000 / 1:10000

### Notes:

- Mixed stage (MTB stage and part of the trekking in mandatory order, another part of the trekking stage in free order).
- MTB section up to CP108, where the trekking section begins and ends. After the trekking stage, return from CP108 to the transition area by MTB. Punch CP108 only the first time you arrive by MTB from the transition area.
- High mountain trekking stage, caution on sections with snow.
- CPs 59–60 may not be punched after 7:00 p.m.
- Laser shooting special stage available at any time at T2 from 10:30 a.m. to 10:00 p.m.

S6	▶37,5km◀	▲ 1870m	▼ 1870m	BTT 14km	Trek 23,5km	◀22:00			5:45
Order	Code	Description	Value	Opening▶		◀Closing	Notes	Boxes	BestTime
△	S6	Big Tent	-				T2		
1	108	Path Parking	2						
2	56	Between tree and rock	1						
3	57	Rock south side	2						
4	58	Elevation point	2						
5	59	Summit	4			◀19:00			
6	60	Ridge	3			◀19:00			
7	61	Re-entrant – snowfield	2						
8	62	Rock on the east side	2						
-	63	Base of extreme eastern cliff	1						
-	64	Tree	1						
-	65	Pond on the south side	1						
-	66	Boulder on the south side	2						
-	67	Tree	1						
-	68	Re-entrant	1						
-	69	Base of cliff on the south side	2						
-	71	Lower spur	1						
-	72	Base of cliff on the east side	1						
-	73	Re-entrant	2						
-	74	Base of extreme northeast cliff	1						
-	75	Water spring	1						
9	70	Upper spur	1						
10	76	Dolmen	1						
⊙	T	Big Tent	1			◀22:00	T2		5:45

Emerg: 112/062 – Manuel Bara: 608076298 - Jorge García: 625456647



### STAGE 7 – MTB

ELITE

Race mandatory equipment + MTB equipment + Lights and reflective vest from sunset  
2 Maps (1 A3 - 1 A4) - Scale 1:20000

**Notes:**

- Mandatory-order course
- Be careful when traveling along road sections with open traffic (low traffic volume)

S7

▶ 15,0km ◀		▲ 310m	▼ 560m	18:00 ▶	◀ 02:00			1:00
Order	Code	Description	Value	Opening ▶	◀ Closing	Notes	Boxes	BestTime
△	S7	Big Tent	-	18:00 ▶		T2		
1	104	Path junction	1					
2	109	Ruin	3					
3	36	Path junction	2					
◎	T	Football Field	1		◀ 02:00	T1		1:00

Emerg: 112/062 – Manuel Bara: 608076298 - Jorge García: 625456647



### STAGE 8 - TREKKING

ELITE

Race mandatory equipment + Lights and reflective vest from sunset  
1 Map (A4) - Scale 1:15000

**Notes:**

- Free order course
- Short marked section to access or leave checkpoint 88, river section where you may get your feet wet.
- Caution: open traffic through villages.

S8

▶ 12,0km ◀		▲ 600m	▼ 600m	18:30 ▶	◀ 02:00			2:00
Order	Code	Description	Value	Opening ▶	◀ Closing	Notes	Boxes	BestTime
△	S8	Football Field	-	18:30 ▶		T1		
	77	Viewpoint	1					
	78	Elevation point	1					
	79	Sculpture	1					
	80	Sculpture	1					
	81	Hut	1					
	82	Monastery	1					
	83	Irrigation channel	1					
	84	Field corner	1					
	85	Path junction	1					
	86	Trail bend	1					
	87	Clearing	2					
	88	Field boundary	2					
	89	Trail	2					
◎	T	Football Field	1		◀ 02:00	T1		2:00

Emerg: 112/062 – Manuel Bara: 608076298 - Jorge García: 625456647



### STAGE 9 - MTB

ELITE

Race mandatory equipment + MTB equipment + Lights and reflective vest from sunset  
4 Maps (3 A3 - 1 A4) - Scale 1:20000

**Notes:**

- Mandatory-order section
- Caution at road crossings: punch the CP and wait until no vehicles are coming before crossing.
- Short marked section to reach CP110 by crossing a crash barrier; use of the main road is forbidden.
- Caution on the descent before CP112: very fast track with speed bumps.

S9		▶ 35,2km ◀	▲ 965m	▼ 960m	21:00 ▶				3:15
Order	Code	Description	Value	Opening ▶	◀ Closing	Notes	Boxes	BestTime	
△	S9	Football Field	-	21:00 ▶		T1			
1	110	Road crossing	1						
2	111	Path junction	4						
3	112	Track bend	3						
4	113	Road crossing	2						
5	114	Bridge	2						
6	115	Road crossing	1						
7	116	Track bend	3						
◎	T	Sports hall	2			T3		3:15	

Emerg: 112/062 – Manuel Bara: 608076298 - Jorge García: 625456647



### STAGE 10 - TREKKING

ELITE

Race mandatory equipment + Lights and reflective vest from sunset to sunrise  
1 Map (A3) - Scale 1:15000

**Notes:**

- Free order course
- Caution when traveling along some local roads.

S10		▶ 21,5km ◀	▲ 1200m	▼ 1200m	00:00 ▶	◀ 10:00			4:00
Order	Code	Description	Value	Opening ▶	◀ Closing	Notes	Boxes	BestTime	
△	S10	Sports hall	-	00:00 ▶		T3			
	90	Monastery	1						
	91	Trail	2						
	92	Shelter	1						
	93	Clearing	3						
	94	Tree	2						
	95	Mountain pass	2						
	96	Cave	2						
	97	Monastery	2						
	98	Trail bend	1						
	99	Clearing	2						
	100	Hermitage	2						
	121	Canyon	1						
	122	Cairn / marker	3						
	123	Viewpoint	2						
◎	T	Sports hall	1		◀ 10:00	T3		4:00	

Emerg: 112/062 – Manuel Bara: 608076298 - Jorge García: 625456647



### STAGE 11 - MTB

ELITE

Race mandatory equipment + MTB equipment + Lights and reflective vest from sunset to sunrise  
2 Maps (1 A3 - 1 A4) - Scale 1:20000

**Notes:**

- Mandatory-order course
- Be careful when traveling along road sections with open traffic (low traffic volume)

S11	▶19,0km◀	▲ 650m	▼ 650m	04:00▶	◀13:30			1:45
Order	Code	Description	Value	Opening▶	◀Closing	Notes	Boxes	BestTime
△	S11	Sports hall	-	04:00▶		T3		
1	117	Trail-track junction	3					
2	118	Trail junction	3					
3	119	Track	2					
4	120	Trail	1					
◎	T	Ice Palace	1		◀13:30	T4		1:45

Emerg: 112/062 – Manuel Bara: 608076298 - Jorge García: 625456647



### STAGE 12 - FOOT ORIENTEERING

ELITE

Race mandatory equipment  
1 Map (A4) - Scale 1:5000

**Notes:**

- Mandatory-order section
- Caution: open traffic. Respect traffic regulations, pedestrian crossings, etc.

S12	▶3,0km◀	▲ 20m	▼ 20m	05:00▶	◀13:30			0:25
Order	Code	Description	Value	Opening▶	◀Closing	Notes	Boxes	BestTime
△	S12	Ice Palace	-	05:00▶		T4		
1	125	Tree	1					
2	124	Tree	1					
3	126	Building corner	1					
4	129	Fountain	1					
5	128	Building corner	1					
6	130	Big Fountain	1					
7	134	Building corner	1					
8	135	Wall corner	1					
9	136	Fountain	1					
10	137	Hermitage	1					
◎	T	Ice Palace	-		◀13:30	FINISH		0:25

Emerg: 112/062 – Manuel Bara: 608076298 - Jorge García: 625456647